

PENRHOS, CAE GLAS & KINGSLAND, HOLYHEAD

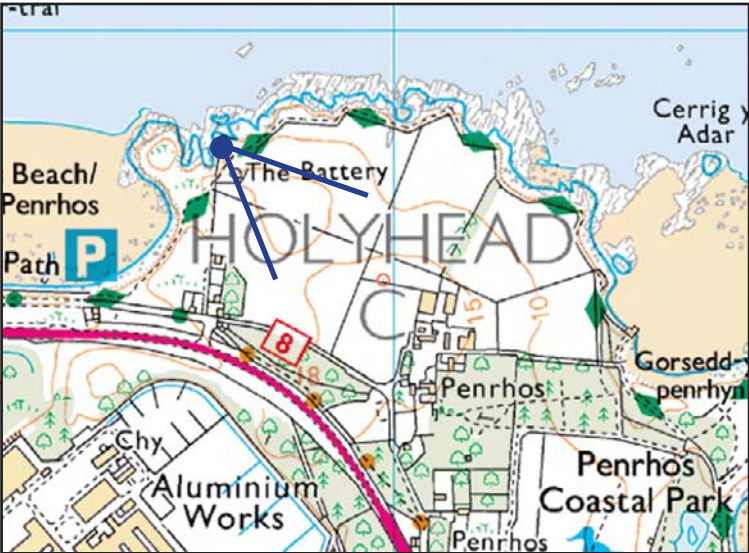
APPLICATION NUMBER 46C427K/TR/EIA/ECON

UPDATE TO LANDSCAPE & VISUAL IMPACT ASSESSMENT:
APPENDIX 9.5 VIEWPOINTS & PHOTOMONTAGES -
PHOTOMONTAGE VIEWS WITH REVISED ASSESSMENTS

VIEWPOINT P10: Coastal Path, The Battery

In response to comments from IOACC, an alternative solution for mitigating the potential visual impacts of the proposed development on views from the Battery have been proposed. A series of updated photomontages have been produced to illustrate the mitigation measures proposed, which include the following key measures:

- an increased area of woodland buffer planting to higher ground levels in order to provide additional visual screening of lodges;
- creation of more significant mounded landform with native coastal planting to provide additional screening, and to embed the lodges into the landscape whilst retaining the existing rural character.
- strategic breaks in the proposed tree cover to create strong visual connections to the historic built elements partially visible in the view.



EXISTING VIEW

500mm viewing distance



PHOTOMONTAGE VIEW - Years 1-3

500mm viewing distance



VERIFIED PHOTOMONTAGE VIEW - Years 5-8

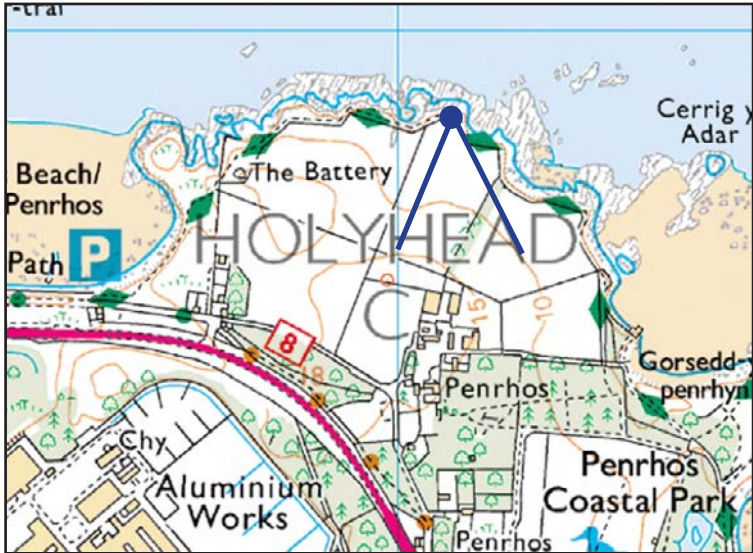
500mm viewing distance



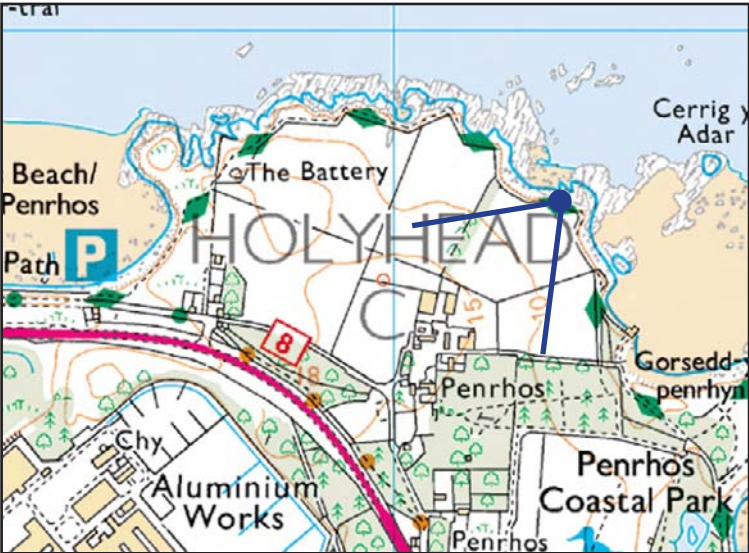
VERIFIED PHOTOMONTAGE VIEW - Year 10+

500mm viewing distance

VIEWPOINT P11: Coastal Path



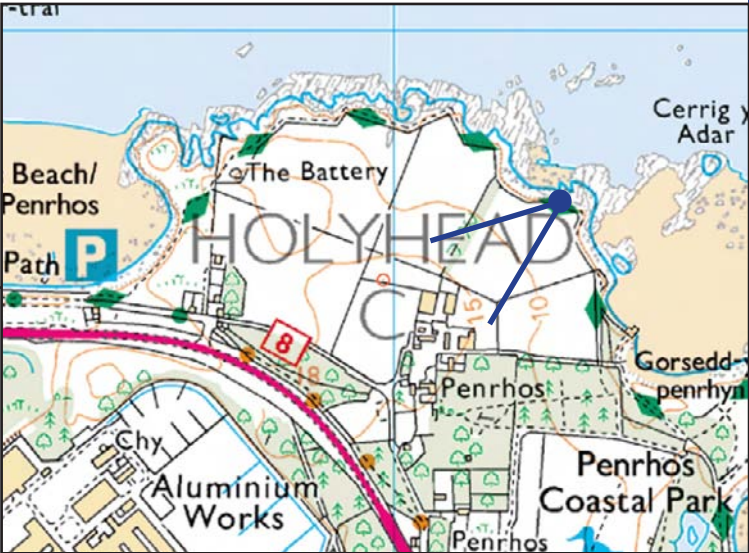
VIEWPOINT P12: Coastal Path



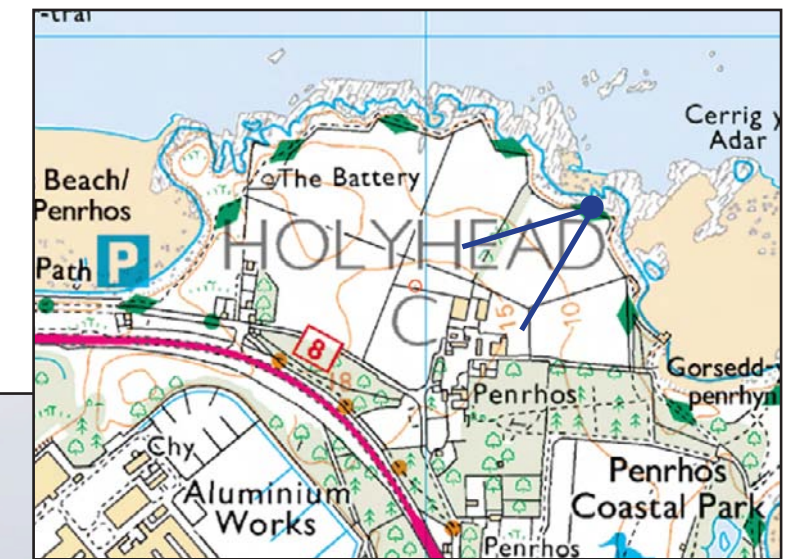
PHOTOMONTAGE AREA



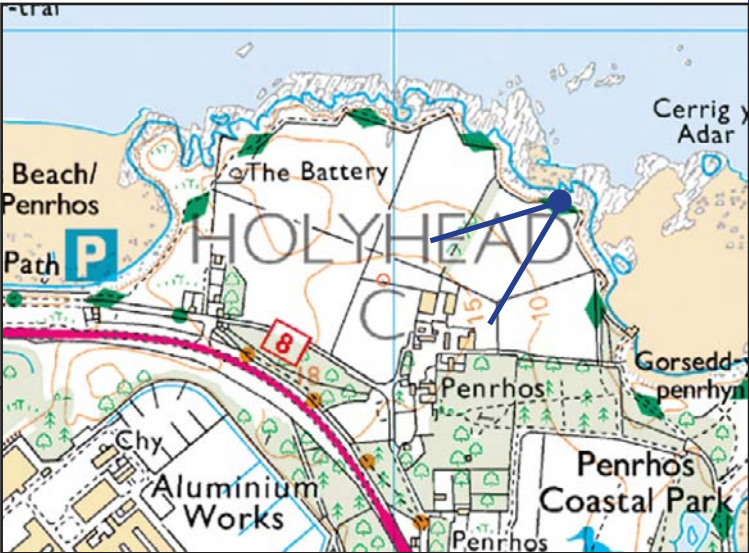
VIEW P12: Coastal Path



PHOTOMONTAGE P12: Coastal Path - Years 1-3

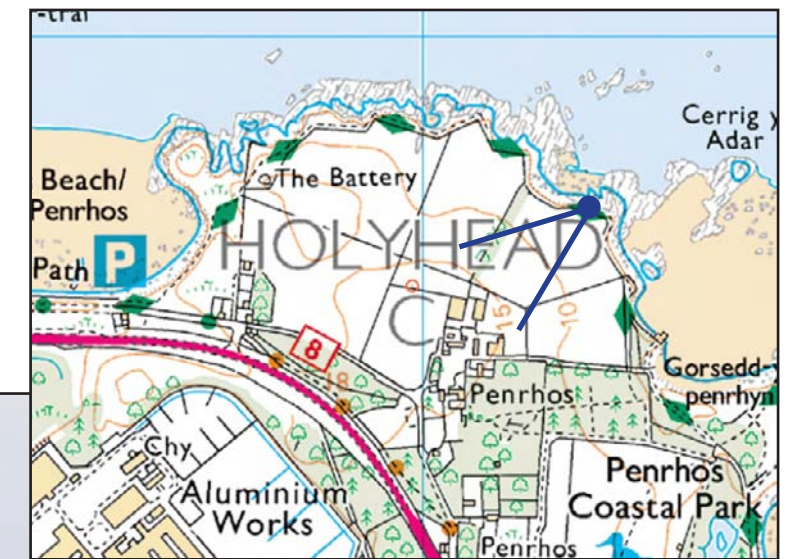


VERIFIED PHOTOMONTAGE VIEW - Years 1-3



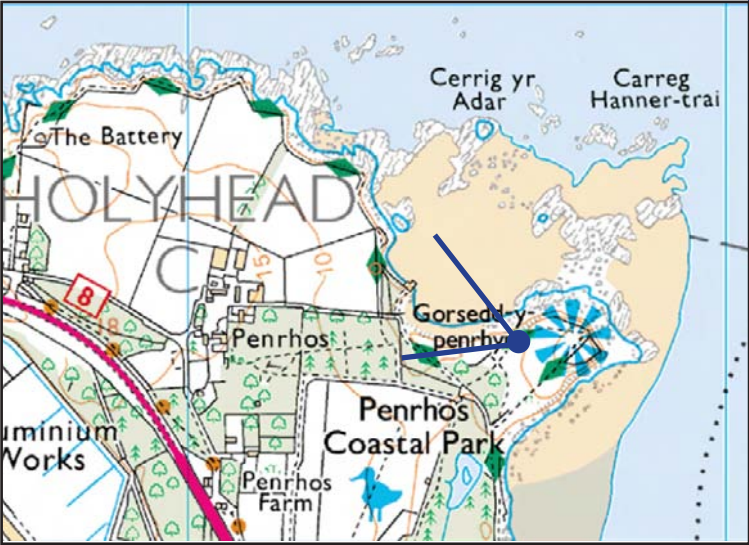
VERIFIED PHOTOMONTAGE VIEW - Years 5-8

PHOTOMONTAGE P12: Coastal Path



VERIFIED PHOTOMONTAGE VIEW - Year 10+

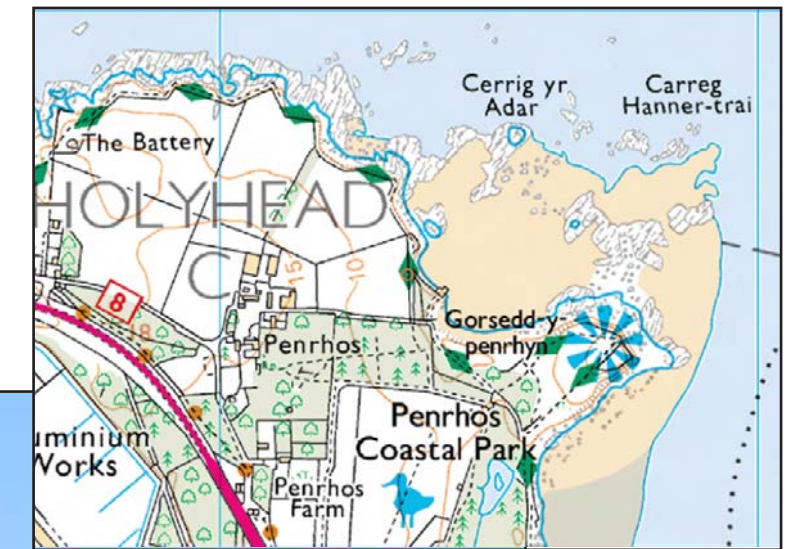
VIEWPOINT P13A: The Headland

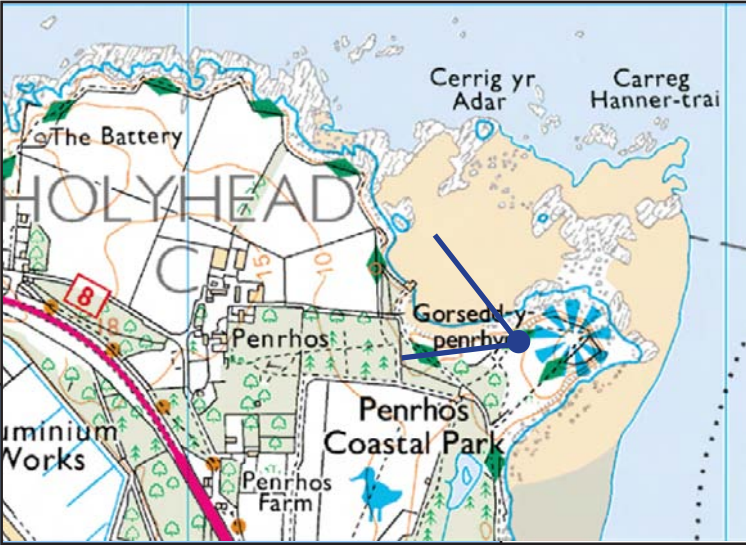


PHOTOMONTAGE AREA

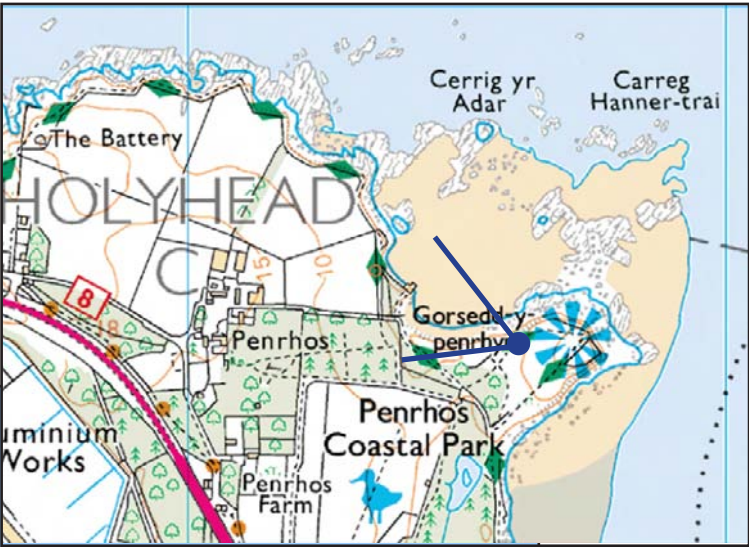


VIEWPOINT P13A: The Headland





VERIFIED PHOTOMONTAGE VIEW - Years 1-3



VERIFIED PHOTOMONTAGE VIEW - Years 5-8

